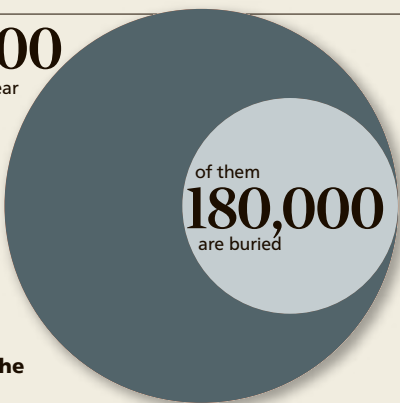


Burying grounds

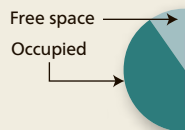
600,000

people die each year in the UK

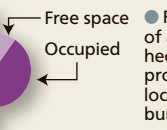


Space across the country

Local authority



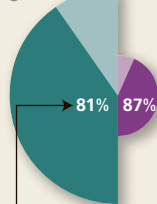
Church of England or Wales



● Figure shows total area of all burial grounds in hectares. Areas are proportionate to size of local authority/church burying grounds

North East

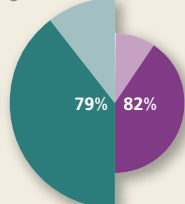
● 690ha



area already occupied

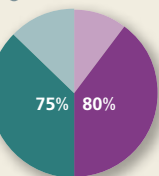
West Midlands

● 843ha



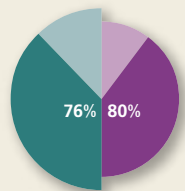
South West

● 737ha



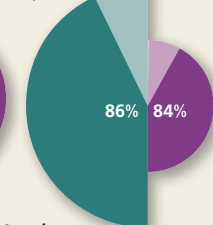
East of England

● 768ha



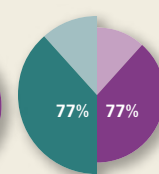
North West

● 1,040ha



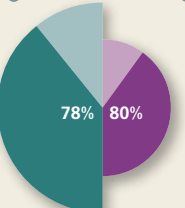
Wales

● 576ha



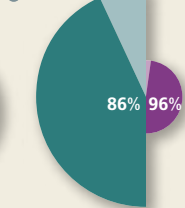
Yorks & Humber

● 825ha



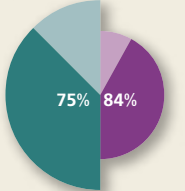
London

● 722ha



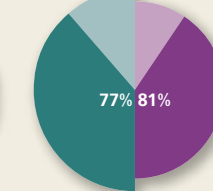
East Midlands

● 683ha




South East

● 941ha



Space saving

The council in Basildon, Essex, has reduced by half the space allowed for garden tributes



If followed across the country, this would save the equivalent of 27 football pitches